



Document 19-4312

Book 2019 Page 4312 Type CORNR Pages 1  
Date 9/23/2019 Time 10:24 AM  
Rec Amt \$7.00

KAREN SCHWANEBECK, RECORDER  
MARION COUNTY IOWA

RETURN TO: DANIELS LAND SURVEYING, 22598 18TH AVENUE, NEW VIRGINIA IA 50210 (515) 577-2583

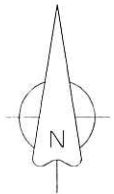
### UNITED STATES PUBLIC LAND CORNER CERTIFICATE

Land Survey Monuments in Section 27, Township 74 North, Range 18 West of the 5th P.M., Marion County, Iowa.  
Previously recorded in n.a. in the County Recorder's Office

#### MONUMENT DESCRIPTIONS AND REMARKS:

Set 1/2" x 24" red plastic capped rebar, #17532 at all locations by mathematical breakdown of Section using existing WPA Concrete Monuments at N, S, E, & W 1/4 corners and SE Corner

#### PLAN VIEW

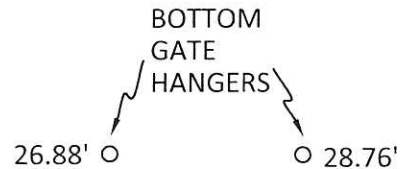
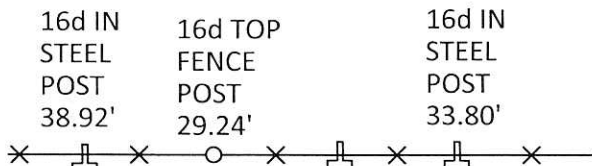


60d IN  
12" LOCUST  
18.19'

16d IN  
24" LINDEN  
24.28'

16d IN  
6" HACKBERRY  
19.00'

NW COR. NE 1/4 SE 1/4

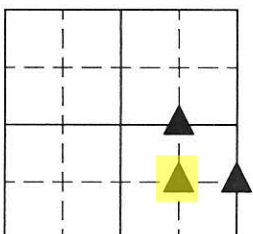


16" LOCUST  
65.12'

SW COR. NE 1/4 SE 1/4


SE COR. NE 1/4 SE 1/4

ALL TIES TO 30d SPIKES UNLESS NOTED



Section Number:  
**27**

Project Number: 1264



I hereby certify that this surveying document was prepared by me and the related survey work was performed by me or under my direct personal supervision and that I am a duly licensed Land Surveyor under the laws of the State of Iowa.

Signed Chad A. Daniels Date 9/19/19

Iowa License No. 17532  
My license renewal date is 12-31-2020

Pd \$700 ck - Fred Daniels Land Surveying