

Instr. Number: 20-4623  
 BK: 2020 PG: 4623  
 Recorded: 8/20/2020 at 9:08:39.0 AM  
 County Recording Fee: \$7.00  
 Iowa E-Filing Fee: \$3.00  
 Combined Fee: \$10.00  
 Revenue Tax:  
 KAREN SCHWANEBECK, RECORDER  
 Marion County, Iowa

RETURN TO: DANIELS LAND SURVEYING, 22598 18TH AVENUE, NEW VIRGINIA IA 50210 (515) 577-2583

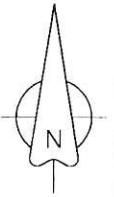
UNITED STATES PUBLIC LAND CORNER CERTIFICATE

Land Survey Monuments in Section 18, Township 74 North, Range 19 West of the 5th P.M., Marion County, Iowa.  
 Previously recorded in n.a. in the County Recorder's Office

MONUMENT DESCRIPTIONS AND REMARKS:

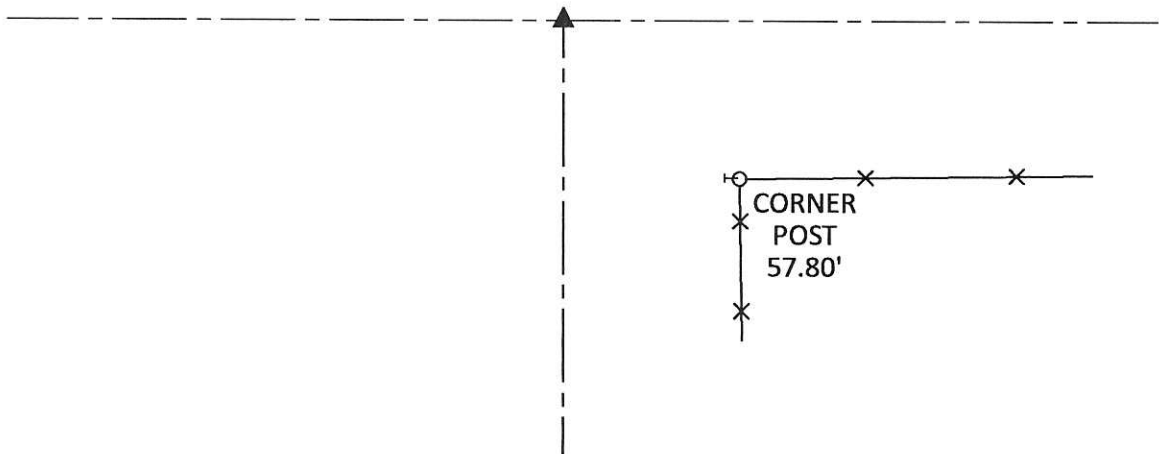
Set 1/2" x 24" red plastic cap rebar, #17532 at original survey prorated distance between found NW and N 1/4 corners.

PLAN VIEW



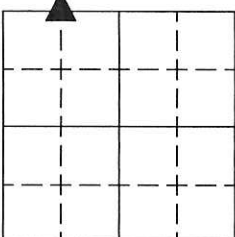
POWER  
POLE  
41.92  
⊕

TOP CENTER  
TEL PED  
41.54'  
⊞



NE COR. NW 1/4 NW 1/4


ALL TIES TO 40d RING SHANK NAILS UNLESS NOTED



Section Number:

18

Project Number: 1458



I hereby certify that this surveying document was prepared by me and the related survey work was performed by me or under my direct personal supervision and that I am a duly licensed Land Surveyor under the laws of the State of Iowa.

Signed Chad A. Daniels 8/18/20  
 Chad A. Daniels Date

Iowa License No. 17532  
 My license renewal date is 12-31-2020