

Instr. Number: 20-1571
 BK: 2020 PG: 1571
 Recorded: 4/8/2020 at 9:06:40.0 AM
 County Recording Fee: \$7.00
 Iowa E-Filing Fee: \$3.00
 Combined Fee: \$10.00
 Revenue Tax:
 KAREN SCHWANEBECK, RECORDER
 Marion County, Iowa

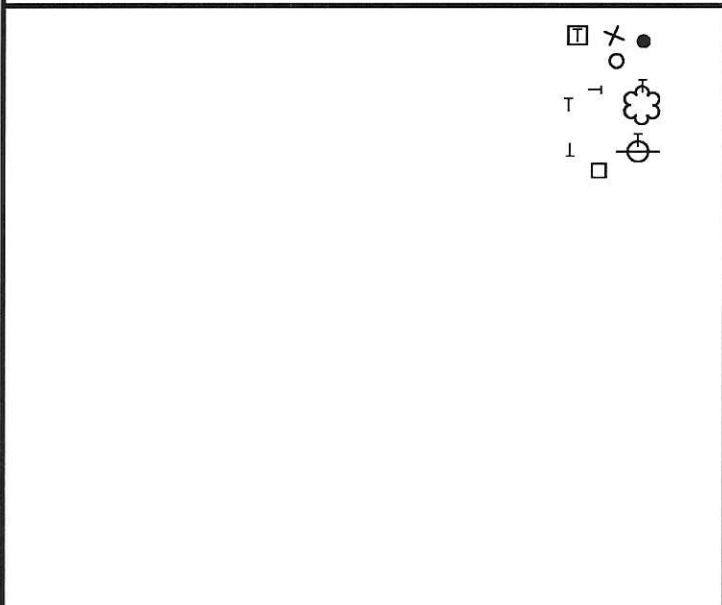
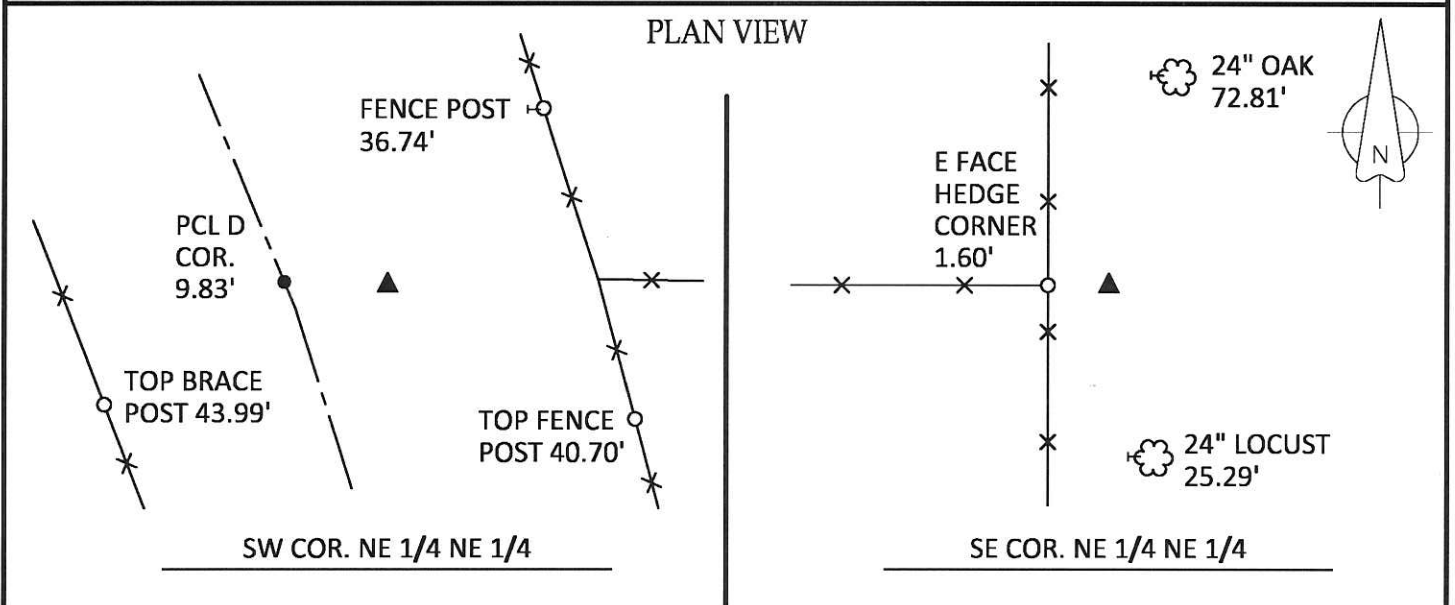
RETURN TO: DANIELS LAND SURVEYING, 22598 18TH AVENUE, NEW VIRGINIA IA 50210 (515) 577-2583

UNITED STATES PUBLIC LAND CORNER CERTIFICATE

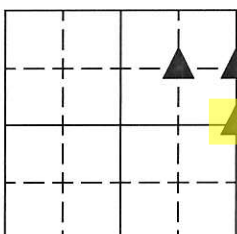
Land Survey Monuments in Section 2, Township 74 North, Range 19 West of the 5th P.M., Marion County, Iowa.
 Previously recorded in n.a. in the County Recorder's Office

MONUMENT DESCRIPTIONS AND REMARKS:

SE COR. NE 1/4 NE 1/4 - Found 1/2" rebar. Accepted position.
 SW COR. NE 1/4 NE 1/4 - Set 1/2" x 24" red plastic capped rebar, #17532 after traversing NE 1/4 of Section.
 E 1/4 CORNER - Found WPA Concrete Monument.




ALL TIES TO 40d RING SHANK NAILS UNLESS NOTED



Section Number:
2

Project Number: 1364



I hereby certify that this surveying document was prepared by me and the related survey work was performed by me or under my direct personal supervision and that I am a duly licensed Land Surveyor under the laws of the State of Iowa.

Signed Chad A. Daniels 4/6/20
 Chad A. Daniels Date

Iowa License No. 17532
 My license renewal date is 12-31-2020

Found sand stone & some
Broken Pieces

Set c.m. on top pieces stone
south side c.m.

