

Instr. Number: 21-350
 BK: 2021 PG: 350
 Recorded: 1/15/2021 at 11:40:34.0 AM
 County Recording Fee: \$7.00
 Iowa E-Filing Fee: \$3.00
 Combined Fee: \$10.00
 Revenue Tax:
 KAREN SCHWANEBECK, RECORDER
 Marion County, Iowa

RETURN TO: DANIELS LAND SURVEYING, 22598 18TH AVENUE, NEW VIRGINIA IA 50210 (515) 577-2583

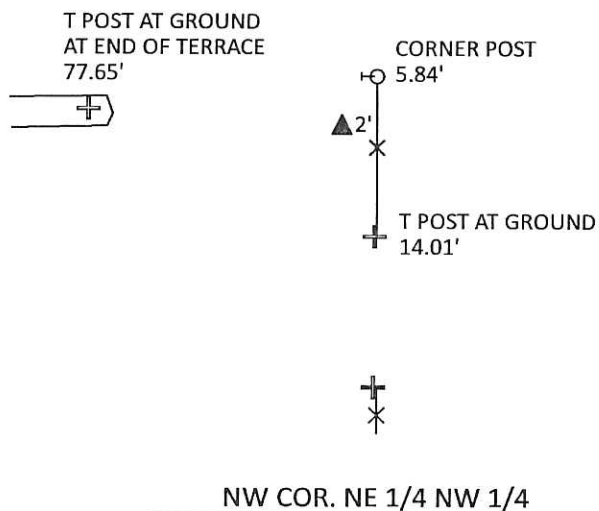
UNITED STATES PUBLIC LAND CORNER CERTIFICATE

Land Survey Monuments in Section 2, Township 74 North, Range 19 West of the 5th P.M., Marion County, Iowa.
 Previously recorded in n.a. in the County Recorder's Office

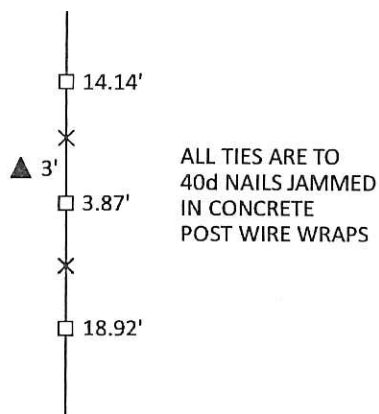
MONUMENT DESCRIPTIONS AND REMARKS:

NW COR. NE 1/4 NW 1/4 - Set at midpoint and online between 1/4 corners. SW COR. & SE COR. NE 1/4 NW 1/4 - Set by proration of original notes and existing monuments in Section 2. All monuments are 1/2" x 20" red plastic cap rebar, #17532.

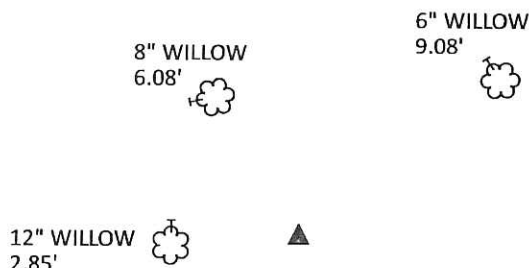
PLAN VIEW



NW COR. NE 1/4 NW 1/4

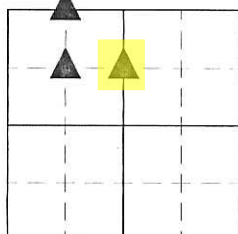


SW COR. NE 1/4 NW 1/4



SE COR. NE 1/4 NW 1/4


ALL TIES TO 40d RING SHANK NAILS UNLESS NOTED



Section Number:

2

Project Number: 1540



I hereby certify that this surveying document was prepared by me and the related survey work was performed by me or under my direct personal supervision and that I am a duly licensed Land Surveyor under the laws of the State of Iowa.

Signed Chad A. Daniels 1/14/21
 Chad A. Daniels Date

Iowa License No. 17532
 My license renewal date is 12-31-2022