



Document 21-6420

Book 2021 Page 6420 Type CORNR Pages 1
Date 10/07/2021 Time 1:04 PM
Rec Amt \$7.00

KAREN SCHWANEBECK, RECORDER
MARION COUNTY IOWA

Prepared by Mark L. Lee, LEE Chamberlin Consultant Engineers, 3117 115th Street, Van Meter, Iowa 50261 Phone: 515-669-4188

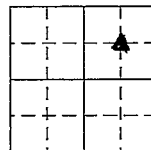
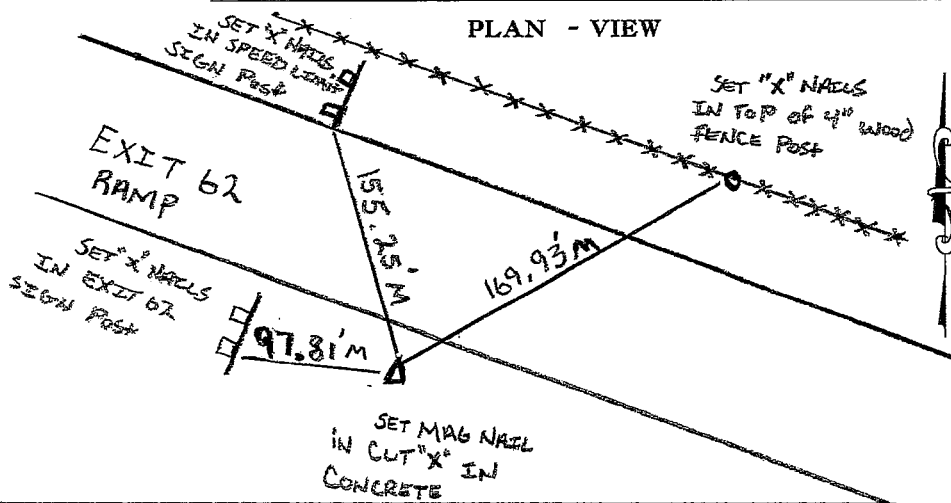
UNITED STATES PUBLIC LAND SURVEY CORNER CERTIFICATE
OF

Land Survey Monuments situated in Section 13, Township 75 North, Range 20 West, of
the Fifth Principal Meridian, MARION County, Iowa.

Previously recorded in N/A in the County Recorder's Office.

Monument Description and Remarks: SET SW COR NE 1/4 NE 1/4 AT
THE INTERSECTION OF THE LINE BTW NW COR OF THE
NE 1/4 NE 1/4 AND THE SW COR OF THE SE 1/4 NE 1/4 AND THE
LINE BTW THE SE COR OF THE NE 1/4 NE 1/4 AND THE
SW COR OF THE NW 1/4 NE 1/4 ALL IN SEC 13-75-20

PLAN - VIEW



LEGEND

- ▲ FOUND SECTION CORNER MONUMENT
- FOUND MONUMENT
- I FOUND CHISELED "X" IN RIGHT-OF-WAY RAIL
- ⊗ FND "X" NAILS IN FENCE POST
- △ SECTION CORNER SET 5/8" LP. W/YELLOW PLASTIC CAP *11582 (UNLESS NOTED)
- SET 3/4" LP. W/YELLOW PLASTIC CAP *11582 (UNLESS NOTED)
- × SET "X" NAILS IN FENCE POST
- LP. IRON PIPE
- LR. IRON ROD (REROD)
- (M) MEASURED DIMENSION
- (P) or (R) PLATTED OR RECORDED DIMENSION
- SECTION LINE
- - - CENTERLINE
- × - × FENCE LINE
- ☼ SET "X" NAILS IN TREE

HWY 92 (WEST BOUND) SW COR NE 1/4 NE 1/4 SEC 13-75-20


I hereby certify that this land surveying document was prepared and the related survey work was performed by me or under my direct personal supervision and that I am a duly licensed Professional Land Surveyor under the laws of the State of Iowa.

Signature: Mark L. Lee

Mark L. Lee

Date: 10-5-2021 Reg. No. 11582

My license renewal date is Dec. 31, 2022.



Corners	Section	Twp.	Range
SW COR NE 1/4 NE 1/4	13	75	20

21026

pd \$700 chk, Ret. - MARK LLC

1-1