



Document 22-4350

Book 2022 Page 4350 Type CORNR Pages 1  
Date 8/11/2022 Time 9:44 AM  
Rec Amt \$7.00

NAOMI ELLIS, RECORDER  
MARION COUNTY IOWA

Prepared By: J. Brian Morrissey, Morrissey Surveying & Consulting, LLC, 1405 Hwy. G28, Otley, Ia. 50214, 515-480-2531

# UNITED STATES PUBLIC LAND SURVEY CORNER CERTIFICATE OF

Land Survey Monuments situated in Section 18, Township 76N, Range 19W, of the Fifth Principal Meridian, Marion County, Iowa.  
Previously recorded in N.A. in the County Recorder's Office.  
(book, page, document number, etc.)

(Show reason for preparing this certificate, the evidence and detailed procedures used in establishing the corner positions and monumentation found or placed.)

Monument Description and Remarks: Found 6" x 6" Corps of Engineers concrete monument with brass disc in center, Boundary Index No. 905.8. Accepted position after reviewing Original Government Survey notes and location was at an older fence corner.

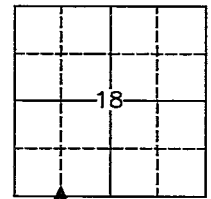
This Corner was used for a Plat of Survey in SW 1/4 of the SW 1/4, Sec. 18

## PLAN VIEW

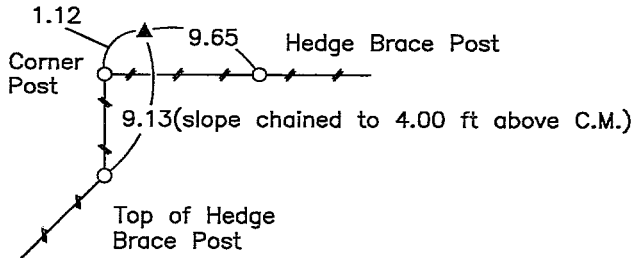
(Show a minimum of three reference ties to durable physical objects, relevant monuments and physical conditions that will enable recovery of the corner.)

IOWA STATE PLANE COORDINATES  
NAD83, SOUTH ZONE

NORTHING: 502448.30  
EASTING: 1751228.32




Found 6" x 6"  
C.O.E. conc. mon.  
with brass disc in  
ctr. Boundary Index  
No. 905.8



SE Cor., SW 1/4 of the SW 1/4, Section 18

Date of Survey: 7/16/22

NOTE: ALL TIES TO BRASS DISK OR YELLOW/ORANGE SURVEY MARKER UNLESS NOTED.



I hereby certify that this land surveying document was prepared and the related survey work was performed by me or under my direct personal supervision and that I am a duly Licensed Land Surveyor under the laws of the state of Iowa.

Signature: J. Brian Morrissey Date: 8/10/22

J. Brian Morrissey

License number 7995.

My license renewal date is December 31, 2023

1163-22-1/2

pd # 7995 - Ret Morrissey Surveying Pick Up

1-1